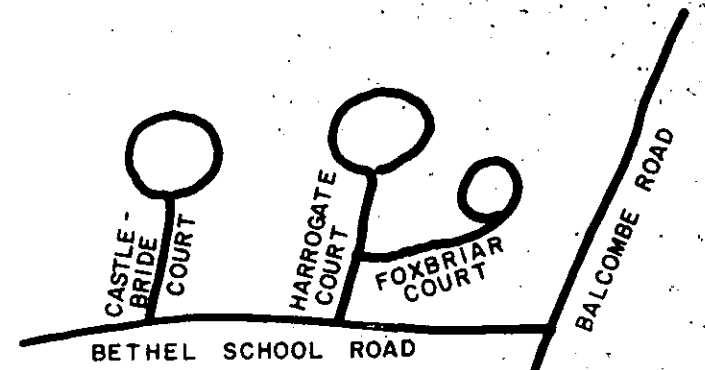
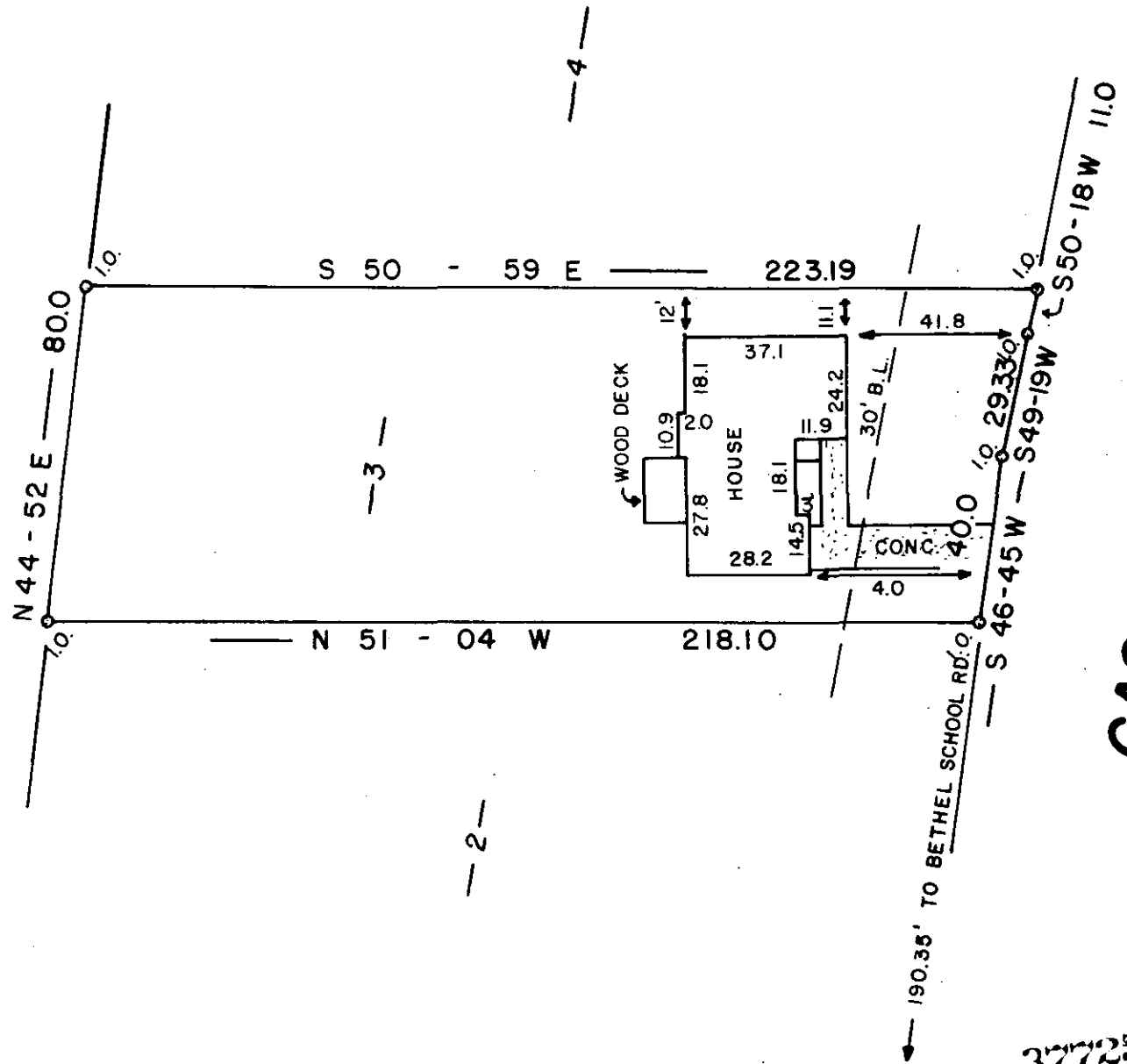
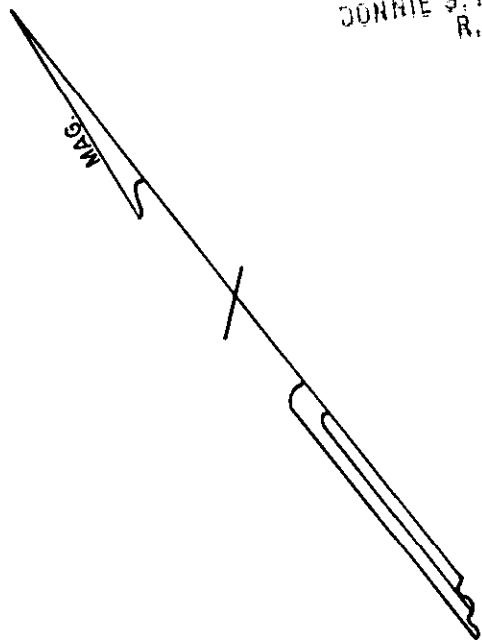


FILED  
 GREENVILLE CO. S. C.  
 MAY 14 4 42 PM '86  
 DONNIE S. TANKERSLEY  
 R.M.C.



CASTLEBRIDGE COURT

377725

12-R-57  
 MAY 14 1986

SURVEY FOR  
**JACK M. KNIGHT JR.**  
**CHERYL S. KNIGHT**  
 GREENVILLE CO. SOUTH CAROLINA

WEBB SURVEYING & MAPPING GROUP  
 P.O. BOX 4756 - 29608



SCALE 1" = 40 FT.  
 DATE MAY 1986

- I HEREBY CERTIFY THE RATIO OF PERECSON OF THE FIELD SURVEY IS 1/ 7000 THE AREA WAS DETERMINED BY DMD CALCULATION
- I HEREBY CERTIFY THAT THE PROPERTY LINES AND ANY IMPROVMENTS ARE CORRECT AND NO VISIBLE ENCROACHMENTS EXIST UNLESS OTHERWISE SHOWN
- THIS PROPERTY IS SUBJECT TO ANY EASEMENTS OR RIGHT OFWAYS OF RECORD OR NOT OF RECORD
- THIS PRO. IS NOT WITHIN A FLOOD HAZARD AREA

REF. PLAT BOOK 9W PAGE 47  
 B.B.R. 291 - 1 - 133

